

# Maple Trail Woods



Maple Trail Woods is a large sized natural that provides parking, picnic tables, trail and wooded areas. The main issues at this area are no accessible parking is provided, no accessible route is provided, one more accessible picnic table is required, the trail does not provide an accessible surface or trailhead signs. **Please Note:** When a **UD** is indicated, this is a Universal Design (**UD**) recommendation to enhance accessibility. The **UD** recommendation is not required to meet the minimum accessibility standards but it would be encouraged. If used in this report, the letters, **AFF** stand for above finished floor.

The report uses two different accessibility codes. The 2010 Americans with Disabilities Act Accessibility Guidelines (ADAAG) can be down loaded from the Access Board website. The website is [www.access-board.gov](http://www.access-board.gov). In addition, the Illinois Accessibility Code (IAC) was also used in this report. This code can be down loaded from the website, [www.cbd.state.il.us/IAC](http://www.cbd.state.il.us/IAC). The estimated costs for correction of access barriers are taken from the "Means ADA Compliance Pricing Guide 2nd Edition". Each estimated costs for corrective actions have been adjusted for inflation and regional costs to better reflect the 2024 expenses in the suburban Chicagoland area.



The Elmhurst Park District is part of a local government which requires compliance with Title II of the Americans with Disabilities Act (ADA). Changes to the Park District would allow for equal opportunity to participate in programs and activities, effective communication, and program accessibility. Access of programs and activities can be achieved by removal of physical barriers, modification of policies, practices and procedures that discriminate against a person with a disability and relocation to an accessibility facility. In existing facilities, the ADA does allow the relocation of a program from an inaccessible facility to an accessible facility until all access barriers have been removed. See 28 C.F.R. §35.150(a)(1);(b)(1) for additional information.

PLEASE NOTE: In existing facilities, the ADA does allow the relocation of a program from an inaccessible facility to an accessible facility until all access barriers have been removed. See 28 C.F.R. §35.150(a)(1);(b)(1) for additional information. ADAAG 206.2 requires that at least one accessible route be provided within the boundary of the site. The reports provide comments on all routes that when upgrades are made in the future modifications can be made to correct the access barrier or in some cases modify to the greatest extent possible.

Photo	Barrier	ADAAG/IAC	Solution	Priority	By Whom	Projected Cost	Projected Date	Action Taken
-------	---------	-----------	----------	----------	---------	----------------	----------------	--------------




# Maple Trail Woods



Photo	Barrier	ADAAG/IAC	Solution	Priority	By Whom	Projected Cost	Projected Date	Action Taken
	There is no accessible parking provided.	IAC 502	Provide one accessible parking space with an access aisle a minimum of 96 inches plus a sign with the International Symbol of Accessibility and a fine sign of \$250 to \$350 (Depending on local code) at the head and middle of the parking space at 5 feet minimum to a 9 feet maximum from the ground to the bottom of the sign and located no further than 6 feet in front of the parking space. The parking space and access aisle should be no steeper than 2% in all directions and on a firm and stable surface. Locate the accessible parking space on the shortest accessible route. <b>UD</b> - Provide a Universally Designed parking space with a minimum 11 foot (132 inches) parking space and a minimum 5 foot (60 inches) access aisle	<b>1</b>		\$ 1,470.00		
	There is no accessible route to the two picnic tables for 255 feet.	IAC 403 & 1011	Provide a new accessible route with a running slope no steeper than 5% and a cross slope no steeper than 2% and a minimum clear width of 36 inches and connect to the accessible picnic table and clear floor space side.	<b>2</b>		\$ 11,225.00		

# Maple Trail Woods



Photo	Barrier	ADAAG/IAC	Solution	Priority	By Whom	Projected Cost	Projected Date	Action Taken
	There are two picnic tables but only one is accessible.	IAC 245 & 1011	Create a new accessible surface with a clear floor space of 30 inches minimum by 48 inches minimum at the accessible area, and a 36 inch minimum accessible route provided on all sides of the table.	2		\$ 1,275.00		
	The trail does not provide an accessible surface for 2000 feet.	IAC 1017.2	Provide a trail surface that is firm and stable. EX. Use a surface material such as 3/4 inch minus limestone with a 50% mix of limestone dust. Provide the surface with a slope not steeper than 2% for a cross slope and no steeper than 5% for a running slope.	2		\$ 40,000.00		
	There is no trailhead signage at either end of the trail.	IAC 1017.10	Provide a trailhead sign that includes information on 1) the length of the trail or trail segment, 2) Surface type, 3) Typical and minimum tread width, 4) Typical and maximum running slope, 5) and typical and maximum cross slope.	2		\$ 310.00		

**Estimated Total Cost for Accessibility Upgrades at Maple Trail Woods \$ 54,280.00**